

State of Wyoming Corner Record

(In compliance with the *CORNER PERPETUATION AND FILING ACT*, Wyoming Statutes, 1997, Section 33-29-140, et. seq., and the Rules and Regulations of the Board of Registration for Professional Engineers and Professional Land Surveyors)

Reverse side of this form may be used if more space is needed.

Record of original survey and citation of source of historical information (if corner is lost or obliterated). Description of corner monumentation evidence found and/or monument and accessories established to perpetuate the location of this corner. Sketch of relative location of monument, accessories, and reference points with course and distance to adjacent corner(s) (if determined in this survey). Method and rationale for reestablishment of lost or obliterated corner.

G.L.O. Record: Alfred M. Rodgers, U.S. Deputy Surveyor, June 29, 1871.
80.50 Chains Set a white sand stone 18 x 8 x 6 for the cor to sections 5 6 31 32

Subsequent Records: Laramie County Road Records, County Field Book No. 7, circa October 1, 1909, indicates the road was surveyed and notes "Set two CR stone E & W Cor. loose"

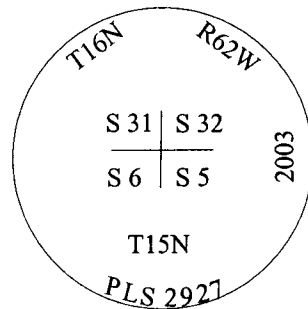
State of Wyoming Corner Record filed by me on March 3, 2003, Reception No. 345425, Book 1707, Page 1530.

Found: No. 5 rebar and aluminum cap as noted in the above State of Wyoming Corner Record. I remove said rebar and cap due to an error made by me in the calculation of the proportionate distance use in computing the latitudinal position of the corner point.

Set: No. 5 x 24" rebar with a 2 1/2" diameter aluminum cap marked as noted below, flush to the asphalt surface of the center of Laramie County Road No. 149. This corner was set proportionally from accepted corners and fences, north, south, east and west that were found to be harmoniously related to the original and subsequent survey record. This corner record supersedes the above noted and previously filed corner record.

See back of this sheet for measurements to other found and or set and accepted corners in the area.

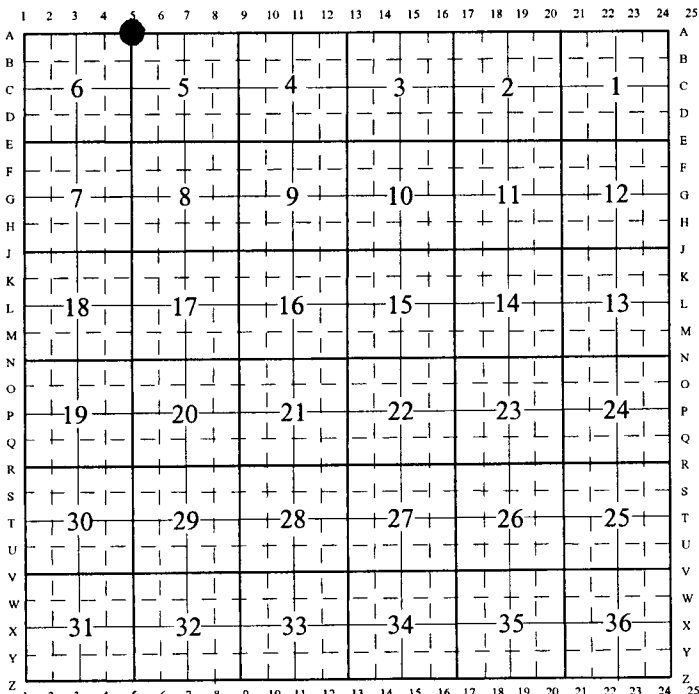
Aluminum Cap Markings



Date of Field Work: March 25, 2003

Office Reference: Burns North 26109

CROSS INDEX DIAGRAM




Firm/Agency, Address

Paul A. Reid, PLS
1533 Pinion Drive
Cheyenne WY
Phone (307) 637-3400

This corner record was prepared by me or under my direction and supervision.

SEAL & SIGNATURE



Corner Name: Northwest Corner Section: 5 T.15 N., R. 62 W., 6th P.M., Cross-Index No.: A-5
SBRPEPLS/PLSW: MARCH 1994/97



RECORDED 3/28/2003 AT 10:39 AM REC# 347526 BK# 1712 PG# 889 "A"
 DEBRA K. LATHROP, CLERK OF LARAMIE COUNTY, WY PAGE 2 OF 2

